




# Philadelphia - 46th Ward

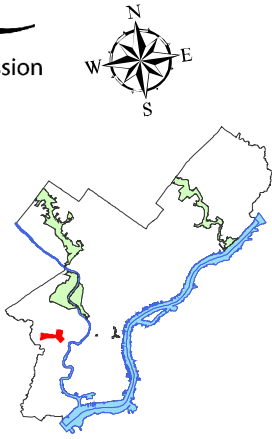
# PCPC

Philadelphia City Planning Commission

GIS/Graphics Division  
www.philaplanning.org

June 2005

-  Ward Boundary
-  Division Boundaries
-  Water Features



0 350 700 1,400 2,100 Feet

